

STOCKBRIDGE LANE

WOODLAND ROAD

SETH POWELL WAY

PARBROOK CLOSE

HILLSIDE AVENUE

PENNARD AVENUE

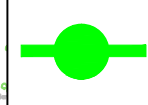
WOOLFALL HEATH AVENUE


HILLSIDE AVENUE


KEY

 TEMPORARY ROAD CLOSURE

 DIVERSION ROUTE

 EXTENT OF TEMPORARY SUSPENSION OF EXISTING ONE WAY RESTRICTION

 PENNARD AVENUE DIVERSION ROUTE

 DIRECTION OF TRAFFIC FLOW ON A ONE WAY RESTRICTION

Crown Copyright, Knowsley MBC. All rights reserved - 100017655, 2018



Knowsley Council
Department of Regeneration,
Economy and Skills
PO Box 24 Archway Road
Huyton
Knowsley
Merseyside L36 9YU

PROJECT TITLE
**HILLSIDE AVENUE
HUYTON**

DRAWING INFORMATION
**TEMPORARY ROAD CLOSURE
LOCATION PLAN**

Design By	GEC	Design Date	17/04/2018
Drawn By	GEC	Drawn Date	17/04/2018
Checked By	RT	Checked Date	17/04/2018
Approved By	RT	Approved Date	17/04/2018

Drawing Status **FOR INFORMATION** Drawing Scale **NTS**

Drawing Number **PT/TM/6231** Revision **0**